

CORRECTED ORDINANCE NO. 38

AN ORDINANCE OF NORTH MARIN WATER DISTRICT TO ESTABLISH A BY-DIVISION
SYSTEM FOR ELECTING DIRECTORS

WHEREAS, the North Marin Water District ("District") is a County Water District duly organized under the County Water District Law of the State of California. The District's Board of Directors is comprised of five Directors currently elected in "at-large" elections, in which each Director is elected by the registered voters of the entire service area; and

WHEREAS, in the at-large election system, candidates for the Board of Directors may live in any part of the District's service area and each Director is elected by the voters of the entire service area; and

WHEREAS, in a by-division election system, a candidate for the Board of Directors must live in the division which he or she wishes to represent, and only the voters of that division are entitled to vote on who their representative will be; and

WHEREAS, on February 13, 2019, the City of Novato received a letter from attorney Kevin I. Shenkman asserting that the City's at-large election system violates the California Voting Rights Act of 2001 (Elections Code H14025-14032) ("CVRA") and threatening to sue the City unless the City voluntarily transitioned to a district-based election system for its city council; and

WHEREAS, under California Elections Code Section 14028(a), a CVRA violation is established if it is shown that racially polarized voting occurs in elections in a particular jurisdiction, and under the CVRA, "racially polarized voting" means voting in which there is a difference in the choice of candidates or other electoral choices that are preferred by voters in a protected class, and in the choice of candidates and electoral choices that are preferred by voters in the rest of the electorate (Elections Code Section 14026(e)); and

WHEREAS, the District's service area in the Novato area is similar, but not identical to, the city boundaries; and

WHEREAS, the District denies that its at-large system for electing its Directors violates the CVRA or any other provision of law and asserts the District's election system is legal in all

respects and further denies any wrongdoing in connection with the manner in which it has conducted its elections; and

WHEREAS, California Water Code sections 30730 through 30733, part of the County Water District Law, authorizes county water districts like the District to utilize a "by-division" system for electing Directors, and Elections Code section 22000 specifies the criteria to be considered by the Board in creating the divisions; and

WHEREAS, California Elections Code Sections 10010 and 10650 provide an alternative procedure for political subdivisions, including county water districts, to transition to a by-division system for electing Directors in furtherance of the purposes of the California Voting Rights Act of 2001 (Chapter 1.5 (commencing with Section 14025) of Division 14 of the California Elections Code), by holding a series of public hearings to obtain public input before completing the transition by adopting an ordinance; and

WHEREAS, California Elections Code Section 10010 also provides a "safe harbor" wherein a jurisdiction that adopts an ordinance establishing district-based elections within 90 days after first passing a resolution of intent to transition to district-based elections may transition to district-based elections without the threat of CVRA litigation, and potentially avoid exposure to a \$30,000 award to potential plaintiffs and their attorney(s) for reimbursement of costs incurred in bringing about the transition; and

WHEREAS, based on the foregoing, the Board of Directors has determined that the public interest would be best served by transitioning to a by-division election system and avoiding the risks and costs of defending against a CVRA lawsuit or a transition initiated in response to a letter such as that received by the City of Novato; and

WHEREAS, at its special meeting on April 23, 2019, the Board of Directors adopted a resolution of intent (Resolution No. 19-04) to establish a by-division voting process pursuant to California Elections Code Section 10010 (including the provisions of subdivision (e)(3) thereof); and

WHEREAS, the change in the method of electing Directors of the Board of the District made by this ordinance is being made in furtherance of the purposes of the California Voting Rights Act of 2001 (including the implementation of the guarantees of Section 7 of Article I and of Section 2 of Article II of the California Constitution, as set forth in California Elections Code Section 14031); and

WHEREAS, under the provisions of California Elections Code Section 10010, a political subdivision that changes from an at-large method of election to a by-division method of election shall hold at least two (2) public hearings over a period of no more than thirty (30) days, at which the public is invited to provide input regarding the composition of the divisions before drawing a draft map or maps of the proposed boundaries of the divisions; and

WHEREAS, before any maps of the proposed boundaries of the divisions were drawn, the Board of Directors held two (2) public hearings on May 7, 2019, and May 21, 2019, respectively, at which time input from the public on the composition of the District divisions including criteria for determining division boundaries and the timing and sequence of implementing division elections was invited and heard; and

WHEREAS, at the public hearings on May 7, 2019, and May 21, 2019, the District considered all oral and written information, testimony, and comments received during the public review process, including information received at the public hearings, oral and written reports from District staff and the District's demographer, exhibits, maps, and all other pertinent information prior to acting on, or making recommendations on, the division elections process and composition of maps; and

WHEREAS, at the public hearing on May 21, 2019, the Board of Directors instructed its demographer to develop three (3) draft map options containing five (5) divisions each; and

WHEREAS, on May 28, 2019, consistent with the provisions of California Elections Code Section 10010, the District posted on the District's website and made available for release, all three (3) of the draft maps then under consideration, which were entitled "Plan A," "Plan B," and "Plan C. " In addition a notice was published in the Marin IJ newspaper publication, on May 28, 2019, advising the public that the three (3) draft maps were available on the District's website and the public was invited to provide comment via the District's public email, social media, and by otherwise directly contacting District staff; and

WHEREAS, as required by California Elections Code Section 10010, the District held two additional hearings within a period of no more than forty-five (45) days, the first on June 4, 2019, and the second on June 18, 2019, at which the public was invited to provide input regarding the content of the three draft maps, as well as the timing and sequence of division elections; and

WHEREAS, at the public hearing on June 4, 2019, the Board of Directors considered all oral and written information, testimony, and comments received through the public review process, including information received at the public hearings, oral and written reports from District staff and the District's demographer, exhibits, maps, and all other pertinent information prior to acting on, or making recommendations on, the content of the draft map or maps and the proposed timing and sequence of elections; and

WHEREAS, at the public hearing on June 4, 2019, the Board of Directors instructed its demographer to retain the three existing maps for further consideration, and to also develop large format maps for improved readability; and

WHEREAS, on June 11, 2019, consistent with the provisions of California Elections Code Section 10010, the original three (3) draft map alternatives, Plan's A, B and C, as well as three (3) large format versions of these same three maps, were posted on the District's website. In addition, on June 11, 2019, a notice was published in the Marin IJ inviting the public to provide comment via the District's public email, social media, and by otherwise directly contacting District staff; and

WHEREAS, at the public hearing on June 18, 2019, the Board of Directors considered all oral and written information, testimony, and comments received during the public review process, including information received at the public hearings, oral and written reports from District staff and the District's demographer, exhibits, maps, and all other pertinent information prior to acting on the draft maps and the timing and sequence of elections; and

WHEREAS, at the public hearing on June 18, 2019, the Board of Directors voted 4-1 to approve Plan A Map as the District's voting division boundary map with direction to the demographer to make some minor modifications to clean up certain lines between divisions provided these could be accomplished without causing significant change in the population deviations among the divisions. The demographer made those adjustments, and on or before July 9, 2019, the final, revised Plan A was published and posted on the District's website. The final Plan A Map as revised is attached hereto. The Board also voted to approve sequencing of the by-division elections such that elections for Districts 2, 3, and 4 would be held in November 2020 and every four years thereafter, and elections for Districts 1 and 5 would be held in November 2022 and every four years thereafter; and

WHEREAS, the purpose of this Ordinance is to enact, pursuant to California Elections Code Section 10010 and in furtherance of the California Voting Rights Act of 2001, an ordinance providing for the election of Directors of the Board of Directors of the North Marin Water District by-division in five divisions to be created hereby.

NOW, THEREFORE, BE IT ORDAINED BY THE BOARD OF DIRECTORS OF NORTH MARIN WATER DISTRICT AS FOLLOWS:

SECTION 1. PURPOSE AND AUTHORITY

The purpose of this Ordinance is to enact, pursuant to California Elections Code Section 10010 and in furtherance of the California Voting Rights Act of 2001, an ordinance providing for the election of members of the Board of Directors of the North Marin Water District by five (5) single-member divisions. This Ordinance is adopted pursuant to the District's authority under California Elections Code Section 10010 and California Elections Code Section 10650. The change in the method of electing members of the legislative body is being made in furtherance of the purposes of the California Voting Rights Act of 2001 (Chapter 1.5 (commencing with Section 14025) of Division 14 of the California Elections Code).

SECTION 2. EFFECT OF ORDINANCE

This Ordinance shall take effect thirty (30) days following its passage and adoption on July 16, 2019. In the event a summary of said Ordinance is published in lieu of the entire Ordinance, a certified copy of the full text of this Ordinance shall be posted in the office of the District Secretary within fifteen (15) days after its adoption on July 16, 2019, including the vote of the Directors. Additionally, a summary prepared by the District General Counsel and District Secretary shall be published within fifteen (15) days after its passage and adoption on July 16, 2019, including the vote of the Directors, in the Marin IJ, a newspaper of general circulation within the North Marin Water District.

SECTION 3. BY-DIVISION ELECTORAL SYSTEM FOR FIVE DIRECTORS.

- a) Pursuant to California Elections Code Sections 10010 and 10650, and California Government Code Section 61040, Directors shall be elected by-divisions in five (5) divisions.

- b) Except as provided in subdivision (c) hereof, the Director elected to represent a division must live in that division and be a registered voter in that division, and any candidate for Director must live, and be a registered voter, in the division in which he or she seeks election at the time nomination papers are issued, pursuant to subdivision (b) of California Government Code Section 61040 and California Elections Code Section 10510.
- c) A Director in office at the time this ordinance takes effect shall continue in office until the expiration of the full term to which he or she was elected or appointed and until his or her successor is qualified. If vacancies in Director offices elected at-large occur before expiration of the full term thereof, such vacancies may be filled according to law from the District at-large.
- d) Upon expiration of the full term of each Director elected at-large, that Director's successor shall be elected only on a by-division basis in the divisions established by this Ordinance. A vacancy in a Director office elected or appointed by-division shall be filled according to law by a person qualified to hold the office, who lives, and is a registered voter, in the division.

SECTION 4. DIVISIONS.

- (a) Elections shall take place, and Directors shall be elected, "by-divisions" as that term is defined in California Government Code Section 61025, meaning one member of the division shall be elected from each division, by the voters of that division alone.
- (b) The metes and bounds of the divisions are set forth in Exhibit 1 attached hereto and incorporated by this reference.

In addition, a map showing the divisions described in this Ordinance is attached hereto as Exhibit 2 and incorporated by this reference. To the extent there is a conflict between the metes and bounds descriptions and the map, the metes and bounds descriptions shall prevail. If necessary to facilitate the implementation of this Ordinance, the General Manager or his or her designee is authorized to make technical adjustments to the division boundaries that do not

substantively affect the populations in the divisions or the eligibility of candidates. The General Manager shall consult with the District General Counsel concerning any technical adjustments deemed necessary and shall advise the Board of Directors of any such adjustments required in the implementation of the divisions.

The divisions specified in subdivision (b) shall continue in effect until they are amended or repealed in accordance with law.

SECTION 5. ELECTION SCHEDULE

Directors from Divisions 2, 3, and 4 as so constituted shall be elected by division beginning at the Statewide General Election in November 2020, and every four years thereafter.

Directors from Divisions 1 and 5 shall be elected by division beginning at the Statewide General Election in November 2022, and every four years thereafter.

SECTION 6. EXEMPTION FROM CEQA

The Board of Directors finds that the actions taken in this Ordinance are exempt from the requirements of the California environmental Quality Act (CEQA) pursuant to Title 14 of the California Code of Regulations, Section 15061(b) (3) because it can be seen with certainty that there is no possibility that the activity in question may have a significant effect on the environment.

SECTION 7. SEVERABILITY

If any section, subsection, sentence, clause or phrase of this ordinance is for any reason held by a court of competent jurisdiction to be invalid, such a decision shall not affect the validity of the remaining portions of this ordinance. The Board of Directors of the North Marin Water District hereby declares that it would have passed this ordinance and each section or subsection, sentence, clause and phrase thereof, irrespective of the fact that any one or more sections, subsections, sentences, clauses or phrases be declared invalid.


SECTION 8. ADMINISTRATIVE IMPLEMENTATION

The General Manager is authorized and directed to establish appropriate administrative procedures consistent with the provisions of this ordinance and to take reasonable and appropriate action to fully implement the provisions of this ordinance.

The General Manager, or the person or persons to whom such task may from time to time be delegated, is further authorized and directed to make further nonsubstantive administrative changes, as approved by District General Counsel, to the Corrected Ordinance (including revisions in formatting as may be suggested by the publisher) for consistency and ease of reference within sixty (60) days from the date of adoption.

ADOPTED by the Board of Directors of North Marin Water District, a public agency in the State of California, Counties of Marin and Sonoma, at its regular meeting held on the 6th day of August, 2019, by the following vote:

AYES:	Directors Baker, Fraites, Grossi, Joly, Petterle
NOES:	None
ABSTAIN:	None
ABSENT:	None



Jack Baker, President
North Marin Water District

ATTEST:

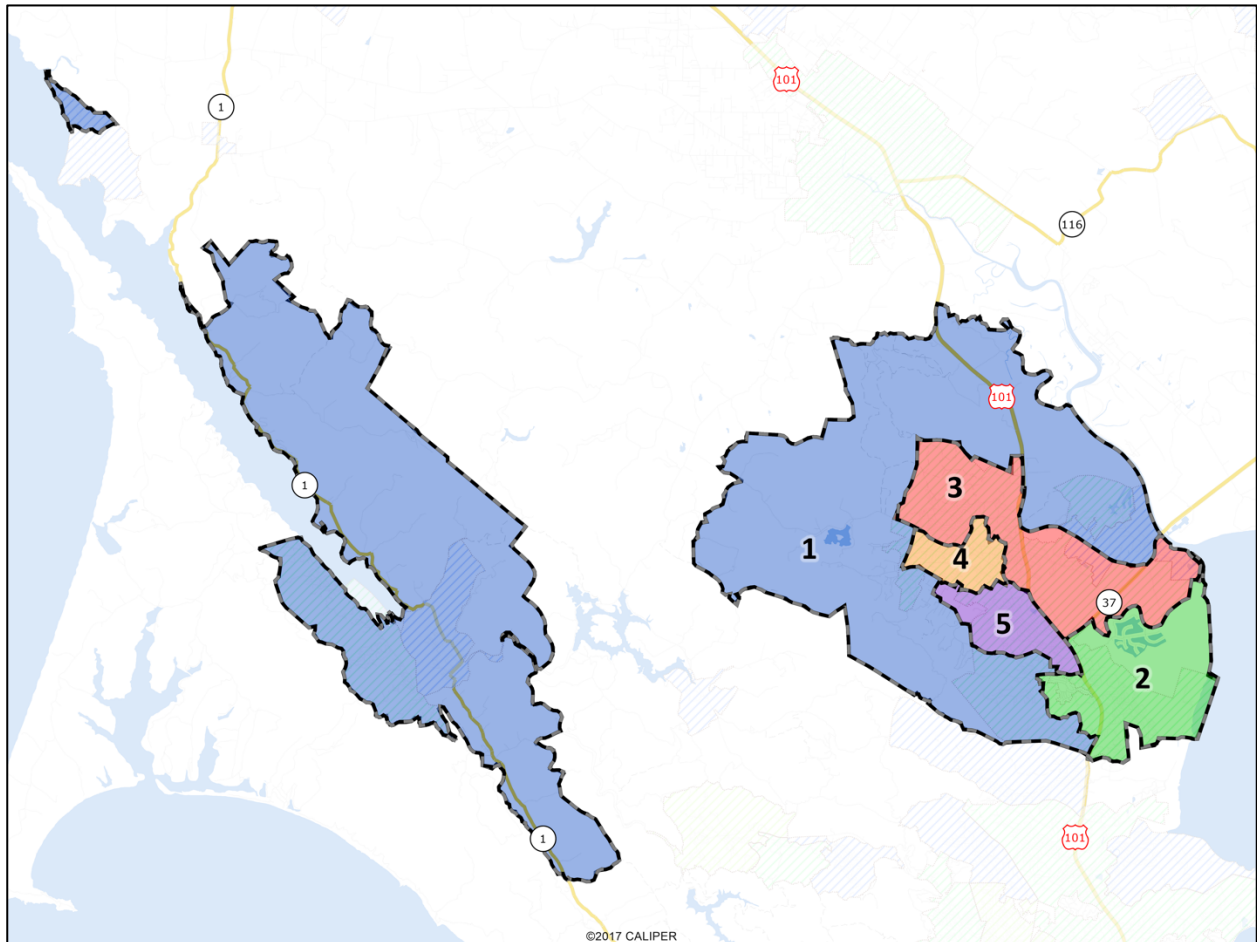


Theresa Kehoe, Secretary
North Marin Water District

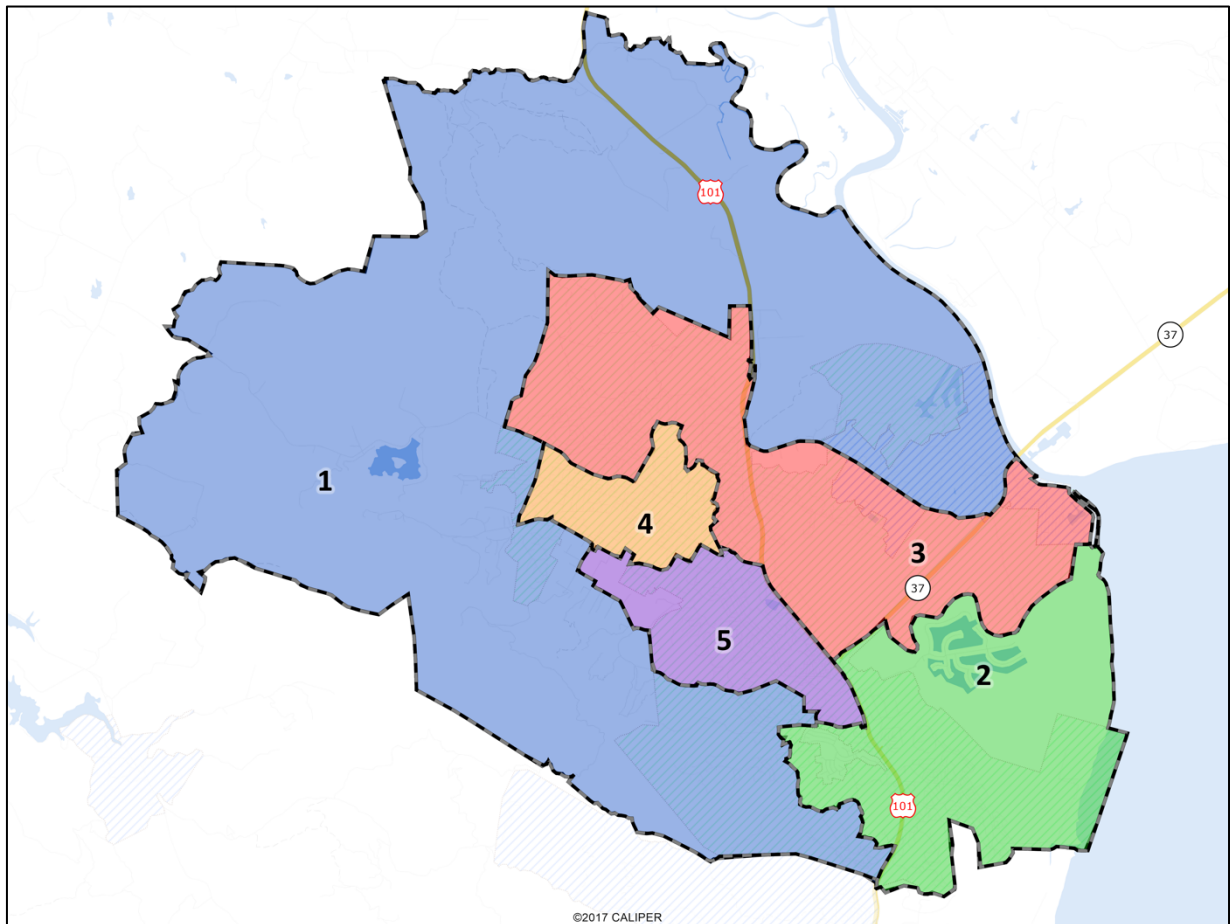
(SEAL)

t:\ordinances\ordinance 38 cvra corrected.docx

North Marin Water District – Final Division Map



North Marin Water District – Final Division Map



North Marin Water District

Final Districting Plan – Metes and Bounds Description

District 1

The region bounded and described as follows: 1. Beginning at the point of intersection of Unnamed and Sir Francis Drake Blvd, and proceeding northerly along Unnamed to Shoreline Hwy, and proceeding southerly along Shoreline Hwy to Clark Rd, and proceeding easterly along Clark Rd to Snake Rd, and proceeding westerly along Snake Rd to Unnamed, and proceeding easterly along Unnamed to Walker Crk, and proceeding easterly along Walker Crk to Unnamed, and proceeding northerly along Unnamed to Walker Crk, and proceeding southerly along Walker Crk to Unnamed, and proceeding southerly along Unnamed to Marshall Petaluma Rd, and proceeding westerly along Marshall Petaluma Rd to Unnamed, and proceeding easterly along Unnamed to Willow Rd, and proceeding southerly along Willow Rd to Unnamed, and proceeding southerly along Unnamed to Point Reyes Petaluma Rd, and proceeding northerly along Point Reyes Petaluma Rd to Unnamed, and proceeding easterly along Unnamed to Lagunitas Crk, and proceeding easterly along Lagunitas Crk to Sir Francis Drake Blvd, and proceeding westerly along Sir Francis Drake Blvd to Bolinas Ridge Fire Rd, and proceeding easterly along Bolinas Ridge Fire Rd to Unnamed, and proceeding westerly along Unnamed to Shoreline Hwy, and proceeding northerly along Shoreline Hwy to Unnamed, and proceeding westerly along Unnamed to Olema Crk, and proceeding northerly along Olema Crk to Unnamed, and proceeding westerly along Unnamed to Bear Valley Rd, and proceeding westerly along Bear Valley Rd to Limantour Rd, and proceeding southerly along Limantour Rd to Unnamed, and proceeding westerly along Unnamed to Drakes View Dr, and proceeding westerly along Drakes View Dr to Unnamed, and proceeding westerly along Unnamed to Sir Francis Drake Blvd, and proceeding westerly along Sir Francis Drake Blvd to the point of beginning. 2. As well as beginning at the point of intersection of Unnamed and Big Rock Ridge Fire Rd, and proceeding northerly along Unnamed to Novato Blvd, and proceeding westerly along Novato Blvd to Unnamed, and proceeding northerly along Unnamed to San Antonio Crk, and proceeding easterly along San Antonio Crk to Unnamed, and proceeding easterly along Unnamed to Redwood Hwy, and proceeding northerly along Redwood Hwy to Skinner Rd, and proceeding easterly along Skinner Rd to Unnamed, and proceeding southerly along Unnamed to San Antonio Crk, and proceeding easterly along San Antonio Crk to Unnamed, and proceeding easterly along Unnamed to San Antonio Crk, and proceeding easterly along San Antonio Crk to Unnamed, and proceeding northerly along Unnamed to San Antonio Crk, and proceeding easterly along San Antonio Crk to Unnamed, and proceeding easterly along Unnamed to State Hwy 37, and proceeding westerly along State Hwy 37 to Unnamed, and proceeding southerly along Unnamed to State Hwy 37, and proceeding southerly along State Hwy 37 to Atherton Ave, and proceeding westerly along Atherton Ave to Atherton Oaks Dr, and proceeding westerly along Atherton Oaks Dr to Atherton Ave, and proceeding westerly along Atherton Ave to Oak Shade Ln, and proceeding westerly along Oak Shade Ln to Atherton Ave, and proceeding westerly along Atherton Ave to Redwood Hwy, and proceeding northerly along Redwood Hwy to Unnamed, and proceeding westerly along Unnamed to Northwestern Pacific RR, and proceeding northerly along Northwestern Pacific RR to Unnamed, and proceeding northerly along Unnamed to Northwestern Pacific RR, and proceeding northerly along Northwestern Pacific RR to Unnamed, and proceeding southerly along Unnamed to

Redwood Hwy, and proceeding southerly along Redwood Hwy to Unnamed, and proceeding northerly along Unnamed to Redwood Blvd, and proceeding northerly along Redwood Blvd to Unnamed, and proceeding westerly along Unnamed to Buck Center Dr, and proceeding northerly along Buck Center Dr to Redwood Blvd, and proceeding southerly along Redwood Blvd to Unnamed, and proceeding northerly along Unnamed to Redwood Hwy, and proceeding northerly along Redwood Hwy to Unnamed, and proceeding westerly along Unnamed to Burdell Mountain Fire Rd, and proceeding westerly along Burdell Mountain Fire Rd to Unnamed, and proceeding westerly along Unnamed to Novato Blvd, and proceeding easterly along Novato Blvd to Unnamed, and proceeding easterly along Unnamed to Novato Blvd, and proceeding easterly along Novato Blvd to Sutro Ave, and proceeding southerly along Sutro Ave to Vineyard Rd, and proceeding easterly along Vineyard Rd to Unnamed, and proceeding southerly along Unnamed to Mill Rd, and proceeding easterly along Mill Rd to Santa Maria Dr, and proceeding easterly along Santa Maria Dr to Mill Rd, and proceeding easterly along Mill Rd to Trumbull Ave, and proceeding easterly along Trumbull Ave to Mill Rd, and proceeding easterly along Mill Rd to Wilson Ave, and proceeding southerly along Wilson Ave to Indian Valley Rd, and proceeding easterly along Indian Valley Rd to Unnamed, and proceeding southerly along Unnamed to Arroyo Avichi, and proceeding easterly along Arroyo Avichi to Unnamed, and proceeding southerly along Unnamed to Ignacio Blvd, and proceeding easterly along Ignacio Blvd to Unnamed, and proceeding easterly along Unnamed to Palmer Dr, and proceeding southerly along Palmer Dr to Ignacio Blvd, and proceeding westerly along Ignacio Blvd to Unnamed, and proceeding southerly along Unnamed to Fairway Dr, and proceeding westerly along Fairway Dr to Ignacio Blvd, and proceeding westerly along Ignacio Blvd to Country Club Dr, and proceeding southerly along Country Club Dr to Birdie Dr, and proceeding easterly along Birdie Dr to Arroyo San Jose, and proceeding southerly along Arroyo San Jose to Winged Foot Dr, and proceeding easterly along Winged Foot Dr to Pebble Beach Fire Rd, and proceeding southerly along Pebble Beach Fire Rd to Big Rock Ridge Fire Rd, and proceeding easterly along Big Rock Ridge Fire Rd to Unnamed, and proceeding easterly along Unnamed to Chicken Shack Fire Rd, and proceeding easterly along Chicken Shack Fire Rd to Nave Dr, and proceeding easterly along Nave Dr to Redwood Hwy, and proceeding southerly along Redwood Hwy to Unnamed, and proceeding westerly along Unnamed to Big Rock Ridge Fire Rd, and proceeding westerly along Big Rock Ridge Fire Rd to Unnamed, and proceeding westerly along Unnamed to Big Rock Ridge Fire Rd, and proceeding westerly along Big Rock Ridge Fire Rd to the point of beginning. 3. As well as beginning at the point of intersection of Pacific and Unnamed, and proceeding northerly along Pacific to Unnamed, and proceeding easterly along Unnamed to Dillon Beach Rd, and proceeding westerly along Dillon Beach Rd to Oceana Dr, and proceeding westerly along Oceana Dr to North St, and proceeding southerly along North St to Ocean View Ave, and proceeding westerly along Ocean View Ave to Cliff St, and proceeding southerly along Cliff St to Unnamed, and proceeding westerly along Unnamed to the point of beginning. 4. As well as beginning at the point of intersection of Northwestern Pacific RR and State Hwy 37, and proceeding northerly along Northwestern Pacific RR to Unnamed, and proceeding easterly along Unnamed to State Hwy 37, and proceeding westerly along State Hwy 37 to the point of beginning.

District 2

The region bounded and described as follows: Beginning at the point of intersection of Country Club Dr and Arroyo San Jose, and proceeding northerly along Country Club Dr to Ignacio Blvd, and proceeding

easterly along Ignacio Blvd to Unnamed, and proceeding easterly along Unnamed to Ignacio Blvd, and proceeding easterly along Ignacio Blvd to Palmer Dr, and proceeding northerly along Palmer Dr to Oak Grove Dr, and proceeding easterly along Oak Grove Dr to Entrada Dr, and proceeding easterly along Entrada Dr to Enfrente Rd, and proceeding southerly along Enfrente Rd to Unnamed, and proceeding northerly along Unnamed to Redwood Hwy, and proceeding northerly along Redwood Hwy to Unnamed, and proceeding northerly along Unnamed to State Hwy 37, and proceeding northerly along State Hwy 37 to Unnamed, and proceeding easterly along Unnamed to Northwestern Pacific RR, and proceeding southerly along Northwestern Pacific RR to State Hwy 37, and proceeding easterly along State Hwy 37 to Unnamed, and proceeding westerly along Unnamed to State Hwy 37, and proceeding easterly along State Hwy 37 to Unnamed, and proceeding easterly along Unnamed to State Hwy 37, and proceeding easterly along State Hwy 37 to Novato Crk, and proceeding southerly along Novato Crk to Unnamed, and proceeding easterly along Unnamed to Novato Crk, and proceeding easterly along Novato Crk to Unnamed, and proceeding northerly along Unnamed to Northwestern Pacific RR, and proceeding southerly along Northwestern Pacific RR to Unnamed, and proceeding westerly along Unnamed to Redwood Hwy, and proceeding northerly along Redwood Hwy to Nave Dr, and proceeding westerly along Nave Dr to Chicken Shack Fire Rd, and proceeding northerly along Chicken Shack Fire Rd to Big Rock Ridge Fire Rd, and proceeding westerly along Big Rock Ridge Fire Rd to Pebble Beach Fire Rd, and proceeding northerly along Pebble Beach Fire Rd to Winged Foot Dr, and proceeding northerly along Winged Foot Dr to Fairway Dr, and proceeding northerly along Fairway Dr to Arroyo San Jose, and proceeding westerly along Arroyo San Jose to the point of beginning.

District 3

The region bounded and described as follows: Beginning at the point of intersection of Unnamed and Novato Blvd, and proceeding northerly along Unnamed to Burdell Mountain Fire Rd, and proceeding easterly along Burdell Mountain Fire Rd to Unnamed, and proceeding westerly along Unnamed to Redwood Hwy, and proceeding southerly along Redwood Hwy to Unnamed, and proceeding southerly along Unnamed to Redwood Blvd, and proceeding northerly along Redwood Blvd to Buck Center Dr, and proceeding southerly along Buck Center Dr to Unnamed, and proceeding southerly along Unnamed to Redwood Blvd, and proceeding southerly along Redwood Blvd to Unnamed, and proceeding southerly along Unnamed to Redwood Hwy, and proceeding northerly along Redwood Hwy to Unnamed, and proceeding northerly along Unnamed to Northwestern Pacific RR, and proceeding southerly along Northwestern Pacific RR to Unnamed, and proceeding southerly along Unnamed to Northwestern Pacific RR, and proceeding southerly along Northwestern Pacific RR to Unnamed, and proceeding easterly along Unnamed to Redwood Hwy, and proceeding southerly along Redwood Hwy to Atherton Ave, and proceeding easterly along Atherton Ave to Unnamed, and proceeding easterly along Unnamed to Atherton Ave, and proceeding easterly along Atherton Ave to Oak Shade Ln, and proceeding easterly along Oak Shade Ln to Atherton Ave, and proceeding easterly along Atherton Ave to Unnamed, and proceeding easterly along Unnamed to Bugeia Ln, and proceeding easterly along Bugeia Ln to Atherton Ave, and proceeding easterly along Atherton Ave to State Hwy 37, and proceeding northerly along State Hwy 37 to Unnamed, and proceeding northerly along Unnamed to State Hwy 37, and proceeding northerly along State Hwy 37 to Unnamed, and proceeding easterly along Unnamed to Northwestern Pacific RR, and proceeding easterly along Northwestern Pacific RR to Unnamed, and proceeding westerly along Unnamed to Novato Crk, and proceeding westerly along Novato Crk to Unnamed, and proceeding

westerly along Unnamed to Novato Crk, and proceeding northerly along Novato Crk to State Hwy 37, and proceeding westerly along State Hwy 37 to Unnamed, and proceeding westerly along Unnamed to State Hwy 37, and proceeding westerly along State Hwy 37 to Unnamed, and proceeding westerly along Unnamed to Northwestern Pacific RR, and proceeding southerly along Northwestern Pacific RR to Unnamed, and proceeding southerly along Unnamed to State Hwy 37, and proceeding westerly along State Hwy 37 to Redwood Hwy, and proceeding northerly along Redwood Hwy to Novato Crk, and proceeding westerly along Novato Crk to Unnamed, and proceeding southerly along Unnamed to Joan Ave, and proceeding westerly along Joan Ave to Novato Blvd, and proceeding northerly along Novato Blvd to Diablo Ave, and proceeding northerly along Diablo Ave to Court Rd, and proceeding northerly along Court Rd to Bruno St, and proceeding northerly along Bruno St to Elm Dr, and proceeding easterly along Elm Dr to 1st St, and proceeding northerly along 1st St to Mirabella Ave, and proceeding westerly along Mirabella Ave to 1st St, and proceeding northerly along 1st St to Industrial Way, and proceeding westerly along Industrial Way to 2nd St, and proceeding northerly along 2nd St to Grant Ave, and proceeding easterly along Grant Ave to 2nd St, and proceeding northerly along 2nd St to Olive Ave, and proceeding westerly along Olive Ave to 2nd St, and proceeding northerly along 2nd St to Kaehler St, and proceeding westerly along Kaehler St to 4th St, and proceeding northerly along 4th St to Carmel Dr, and proceeding westerly along Carmel Dr to Sunnyhill Rd, and proceeding northerly along Sunnyhill Rd to Carmel Dr, and proceeding westerly along Carmel Dr to 7th St, and proceeding northerly along 7th St to Seventh St, and proceeding northerly along Seventh St to Somerset Dr, and proceeding northerly along Somerset Dr to San Marin Dr, and proceeding westerly along San Marin Dr to Tanbark Ct, and proceeding westerly along Tanbark Ct to San Marin Dr, and proceeding westerly along San Marin Dr to Simmons Ln, and proceeding southerly along Simmons Ln to Leese Ln, and proceeding southerly along Leese Ln to Simmons Ln, and proceeding southerly along Simmons Ln to Novato Blvd, and proceeding westerly along Novato Blvd to Eucalyptus Ave, and proceeding westerly along Eucalyptus Ave to Novato Blvd, and proceeding northerly along Novato Blvd to Unnamed, and proceeding westerly along Unnamed to Novato Blvd, and proceeding westerly along Novato Blvd to the point of beginning.

District 4

The region bounded and described as follows: Beginning at the point of intersection of Sutro Ave and Vineyard Rd, and proceeding northerly along Sutro Ave to Novato Blvd, and proceeding easterly along Novato Blvd to Simmons Ln, and proceeding northerly along Simmons Ln to San Marin Dr, and proceeding easterly along San Marin Dr to Somerset Dr, and proceeding southerly along Somerset Dr to Somerset Pl, and proceeding southerly along Somerset Pl to 7th St, and proceeding southerly along 7th St to Carmel Dr, and proceeding easterly along Carmel Dr to Sunnyhill Rd, and proceeding easterly along Sunnyhill Rd to Carmel Dr, and proceeding easterly along Carmel Dr to 4th St, and proceeding southerly along 4th St to Kaehler St, and proceeding easterly along Kaehler St to 2nd St, and proceeding southerly along 2nd St to Olive Ave, and proceeding easterly along Olive Ave to 2nd St, and proceeding southerly along 2nd St to Grant Ave, and proceeding westerly along Grant Ave to 2nd St, and proceeding southerly along 2nd St to Industrial Way, and proceeding easterly along Industrial Way to 1st St, and proceeding southerly along 1st St to Mirabella Ave, and proceeding easterly along Mirabella Ave to 1st St, and proceeding southerly along 1st St to Elm Dr, and proceeding westerly along Elm Dr to Bruno St, and proceeding southerly along Bruno St to Court Rd, and proceeding easterly along Court Rd to Diablo Ave, and proceeding westerly along Diablo Ave to Novato Blvd, and proceeding southerly along Novato Blvd

to Center Rd, and proceeding westerly along Center Rd to Diablo Ave, and proceeding southerly along Diablo Ave to Shasta Ln, and proceeding southerly along Shasta Ln to Diablo Ave, and proceeding southerly along Diablo Ave to Hill Rd, and proceeding westerly along Hill Rd to Canyon Rd, and proceeding southerly along Canyon Rd to Unnamed, and proceeding northerly along Unnamed to Wilson Ave, and proceeding northerly along Wilson Ave to Mill Rd, and proceeding westerly along Mill Rd to Trumbull Ave, and proceeding westerly along Trumbull Ave to Mill Rd, and proceeding westerly along Mill Rd to Santa Maria Dr, and proceeding westerly along Santa Maria Dr to Mill Rd, and proceeding westerly along Mill Rd to Unnamed, and proceeding northerly along Unnamed to Vineyard Rd, and proceeding westerly along Vineyard Rd to the point of beginning.

District 5

The region bounded and described as follows: 1. Beginning at the point of intersection of Indian Valley Rd and Unnamed, and proceeding northerly along Indian Valley Rd to Wilson Ave, and proceeding northerly along Wilson Ave to Unnamed, and proceeding easterly along Unnamed to Canyon Rd, and proceeding easterly along Canyon Rd to Hill Rd, and proceeding easterly along Hill Rd to Diablo Ave, and proceeding northerly along Diablo Ave to Hilary Ct, and proceeding northerly along Hilary Ct to Diablo Ave, and proceeding northerly along Diablo Ave to Center Rd, and proceeding easterly along Center Rd to Novato Blvd, and proceeding northerly along Novato Blvd to Joan Ave, and proceeding easterly along Joan Ave to Unnamed, and proceeding northerly along Unnamed to Novato Crk, and proceeding southerly along Novato Crk to Redwood Hwy, and proceeding southerly along Redwood Hwy to Unnamed, and proceeding southerly along Unnamed to Redwood Hwy, and proceeding southerly along Redwood Hwy to Unnamed, and proceeding southerly along Unnamed to Redwood Hwy, and proceeding southerly along Redwood Hwy to Unnamed, and proceeding southerly along Unnamed to Enfrente Rd, and proceeding westerly along Enfrente Rd to Entrada Dr, and proceeding westerly along Entrada Dr to Oak Grove Dr, and proceeding westerly along Oak Grove Dr to Palmer Dr, and proceeding northerly along Palmer Dr to White Oak Way, and proceeding northerly along White Oak Way to Unnamed, and proceeding westerly along Unnamed to Ignacio Blvd, and proceeding westerly along Ignacio Blvd to Unnamed, and proceeding northerly along Unnamed to Arroyo Avichi, and proceeding westerly along Arroyo Avichi to Unnamed, and proceeding northerly along Unnamed to the point of beginning. 2. As well as beginning at the point of intersection of Unnamed and State Hwy 37, and proceeding easterly along Unnamed to State Hwy 37, and proceeding easterly along State Hwy 37 to Novato Crk, and proceeding southerly along Novato Crk to State Hwy 37, and proceeding westerly along State Hwy 37 to the point of beginning.